












Legend

-  Gold Bearing Zones
-  Diabase
-  Feldspar Porphyry
-  Gowan Lake Pluton
-  Granite
-  Interflow Sediments
-  Mafic Volcanics
-  2017 Diamond Drill Hole Collar
-  Historical Diamond Drill Hole Collar
-  Diamond Drill Hole Trace

Geological Interpretation by:
Bruce W. Mackie M.Sc., P.Geo
December, 2016

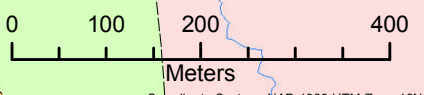


CANADIAN ORE BODIES

**Wire Lake Property
Diamond Drilling
Geological Interpretation**

Date: August, 2017

Name: BM, TS File: wire_lake_drill_plan2017



Coordinate System: NAD 1983 UTM Zone 16N